

## Florida Congressional Districts 2002-2011

	2000	2010
Total State Population, Decennial Census	15,982,378	18,801,310
Number of Districts	25	27
Ideal District Population (Total State Population / 25 <i>or</i> 27)	639,295	696,345

District	2000 Population	2000 Deviation		2010 Population	2010 Deviation	
		Count	%		Count	%
1	639,295	0	0.0%	694,158	-2,187	-0.3%
2	639,295	0	0.0%	737,519	41,174	5.9%
3	639,295	0	0.0%	659,055	-37,290	-5.4%
4	639,295	0	0.0%	744,418	48,073	6.9%
5	639,295	0	0.0%	929,533	233,188	33.5%
6	639,295	0	0.0%	812,727	116,382	16.7%
7	639,295	0	0.0%	812,442	116,097	16.7%
8	639,295	0	0.0%	805,608	109,263	15.7%
9	639,296	1	0.0%	753,549	57,204	8.2%
10	639,295	0	0.0%	633,889	-62,456	-9.0%
11	639,295	0	0.0%	673,799	-22,546	-3.2%
12	639,296	1	0.0%	842,199	145,854	20.9%
13	639,295	0	0.0%	757,805	61,460	8.8%
14	639,295	0	0.0%	858,956	162,611	23.4%
15	639,295	0	0.0%	813,570	117,225	16.8%
16	639,295	0	0.0%	797,711	101,366	14.6%
17	639,296	1	0.0%	655,160	-41,185	-5.9%
18	639,295	0	0.0%	712,790	16,445	2.4%
19	639,295	0	0.0%	736,419	40,074	5.8%
20	639,295	0	0.0%	691,727	-4,618	-0.7%
21	639,295	0	0.0%	693,501	-2,844	-0.4%
22	639,295	0	0.0%	694,259	-2,086	-0.3%
23	639,295	0	0.0%	684,107	-12,238	-1.8%
24	639,295	0	0.0%	799,233	102,888	14.8%
25	639,295	0	0.0%	807,176	110,831	15.9%
26				0	-696,345	-100.0%
27				0	-696,345	-100.0%

## Florida Senate Districts 2002-2011

	2000	2010
Total State Population, Decennial Census	15,982,378	18,801,310
Maximum Number of Districts	40	40
Ideal District Population (Total State Population / 40)	399,559	470,033

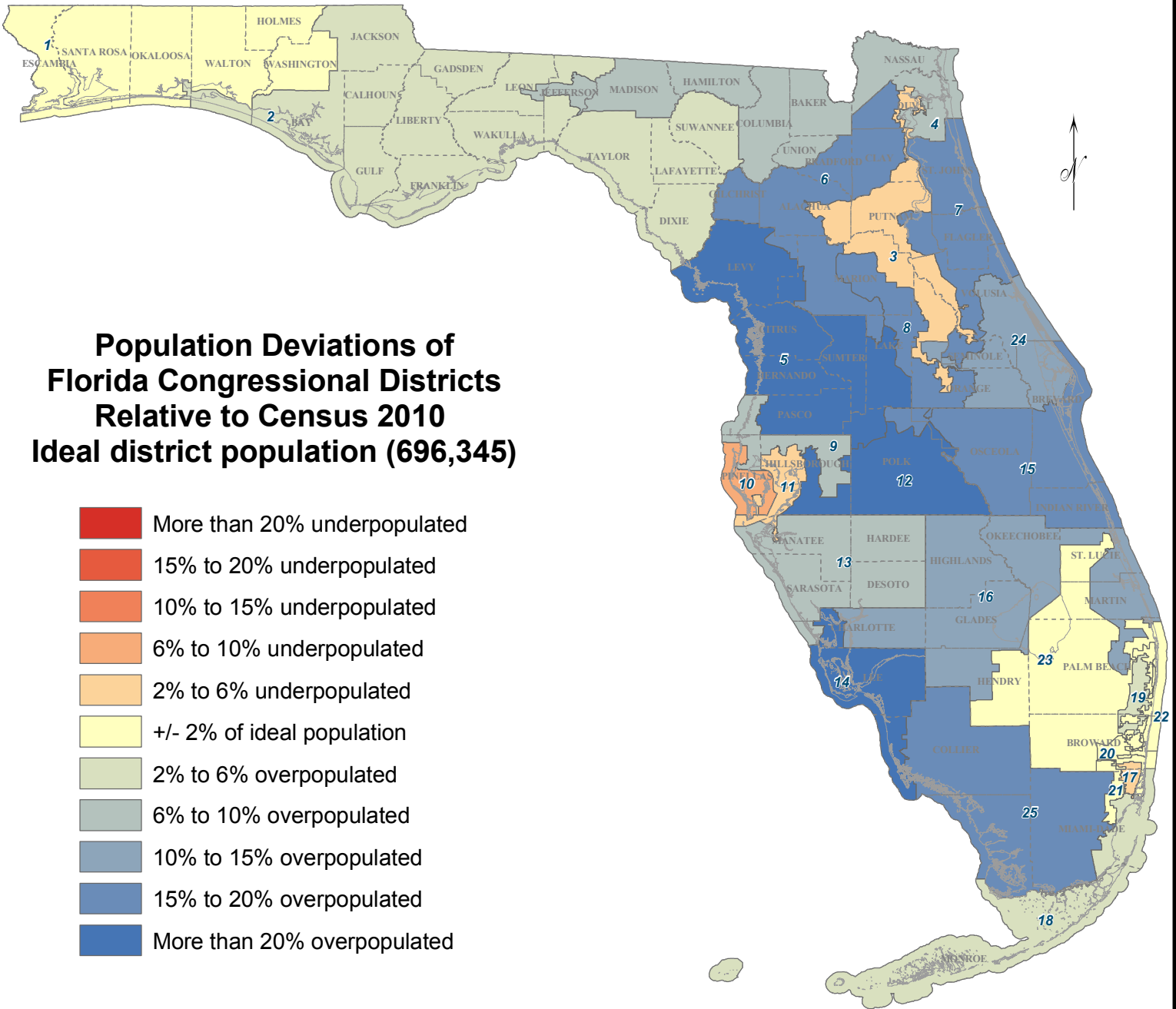
District	2000 Population	2000 Deviation		2010 Population	2010 Deviation	
		Count	%		Count	%
1	399,563	4	0.0%	424,456	-45,577	-9.7%
2	399,543	-16	0.0%	449,902	-20,131	-4.3%
3	399,512	-47	0.0%	495,081	25,048	5.3%
4	399,586	27	0.0%	433,628	-36,405	-7.7%
5	399,573	14	0.0%	515,369	45,336	9.6%
6	399,586	27	0.0%	451,464	-18,569	-4.0%
7	399,552	-7	0.0%	432,554	-37,479	-8.0%
8	399,568	9	0.0%	525,674	55,641	11.8%
9	399,552	-7	0.0%	527,435	57,402	12.2%
10	399,547	-12	0.0%	565,921	95,888	20.4%
11	399,543	-16	0.0%	433,661	-36,372	-7.7%
12	399,594	35	0.0%	531,959	61,926	13.2%
13	399,563	4	0.0%	394,766	-75,267	-16.0%
14	399,571	12	0.0%	457,489	-12,544	-2.7%
15	399,559	0	0.0%	560,770	90,737	19.3%
16	399,549	-10	0.0%	431,916	-38,117	-8.1%
17	399,577	18	0.0%	456,960	-13,073	-2.8%
18	399,553	-6	0.0%	404,822	-65,211	-13.9%
19	399,553	-6	0.0%	477,068	7,035	1.5%
20	399,578	19	0.0%	576,207	106,174	22.6%
21	399,556	-3	0.0%	529,870	59,837	12.7%
22	399,568	9	0.0%	419,763	-50,270	-10.7%
23	399,561	2	0.0%	458,330	-11,703	-2.5%
24	399,554	-5	0.0%	524,254	54,221	11.5%
25	399,580	21	0.0%	428,398	-41,635	-8.9%
26	399,517	-42	0.0%	481,892	11,859	2.5%
27	399,568	9	0.0%	551,555	81,522	17.3%
28	399,573	14	0.0%	545,085	75,052	16.0%
29	399,534	-25	0.0%	397,144	-72,889	-15.5%
30	399,553	-6	0.0%	458,703	-11,330	-2.4%
31	399,544	-15	0.0%	432,649	-37,384	-8.0%
32	399,576	17	0.0%	428,898	-41,135	-8.8%
33	399,552	-7	0.0%	404,290	-65,743	-14.0%
34	399,596	37	0.0%	481,165	11,132	2.4%
35	399,563	4	0.0%	438,861	-31,172	-6.6%
36	399,575	16	0.0%	418,626	-51,407	-10.9%
37	399,552	-7	0.0%	480,189	10,156	2.2%
38	399,540	-19	0.0%	442,810	-27,223	-5.8%
39	399,606	47	0.0%	483,183	13,150	2.8%
40	399,488	-71	0.0%	448,543	-21,490	-4.6%



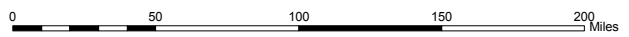
# Florida Congressional Districts 2010-12

Ch. 2002-12, Laws of Florida (Congressional Plan S19S0017)

March 27, 2002



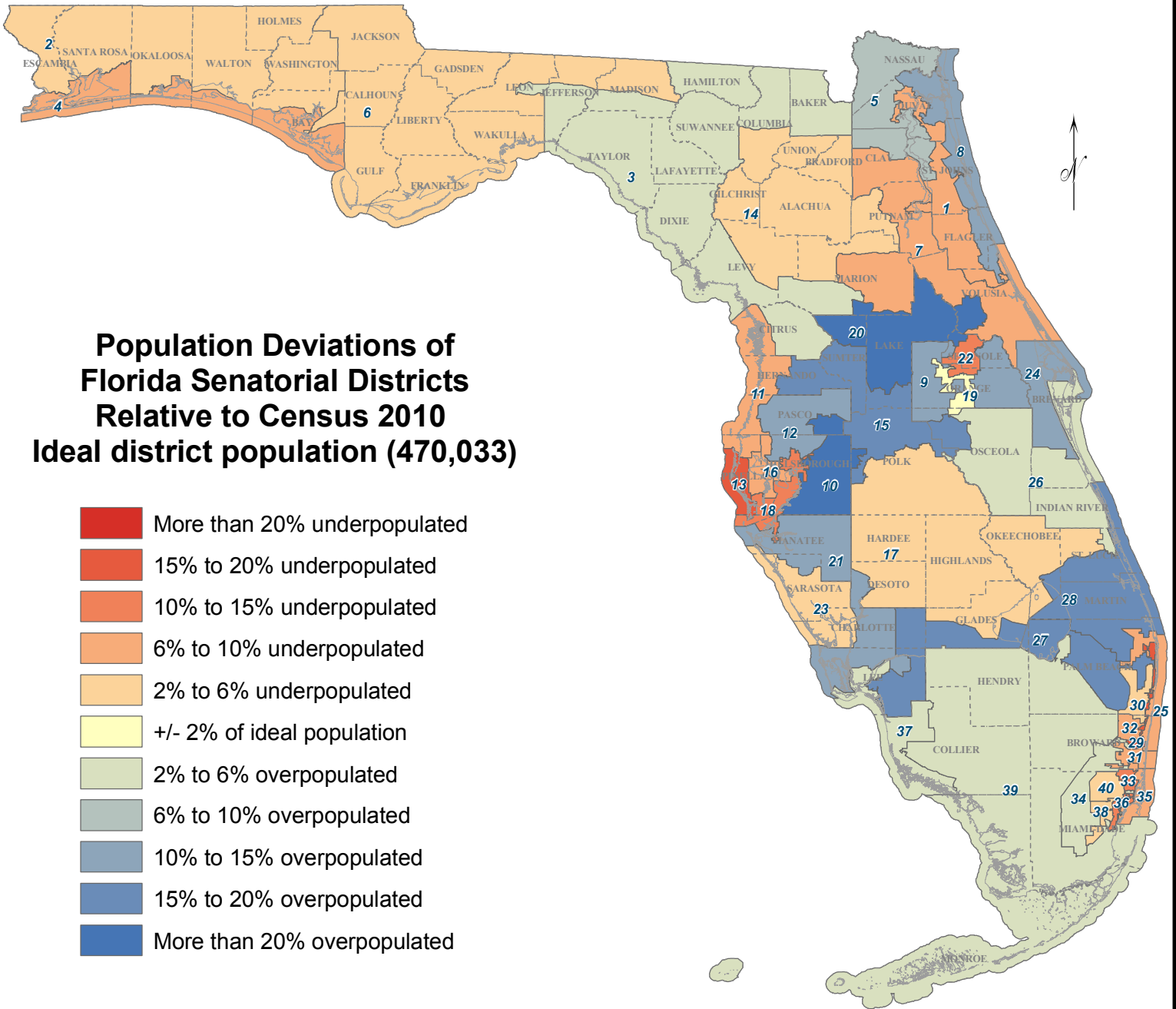
Map produced by:  
**The Florida Senate**  
 Senator Mike Haridopolos, President  
 Suite 409, The Capitol, 404 S. Monroe St.  
 Tallahassee, Florida 32399-1100  
 (850) 487-5229; <http://www.flsenate.gov>



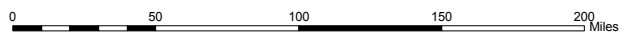
# The Florida Senate 2010-12

House Joint Resolution 1987 (Senate Plan S17S0036)

Enacted March 22, 2002



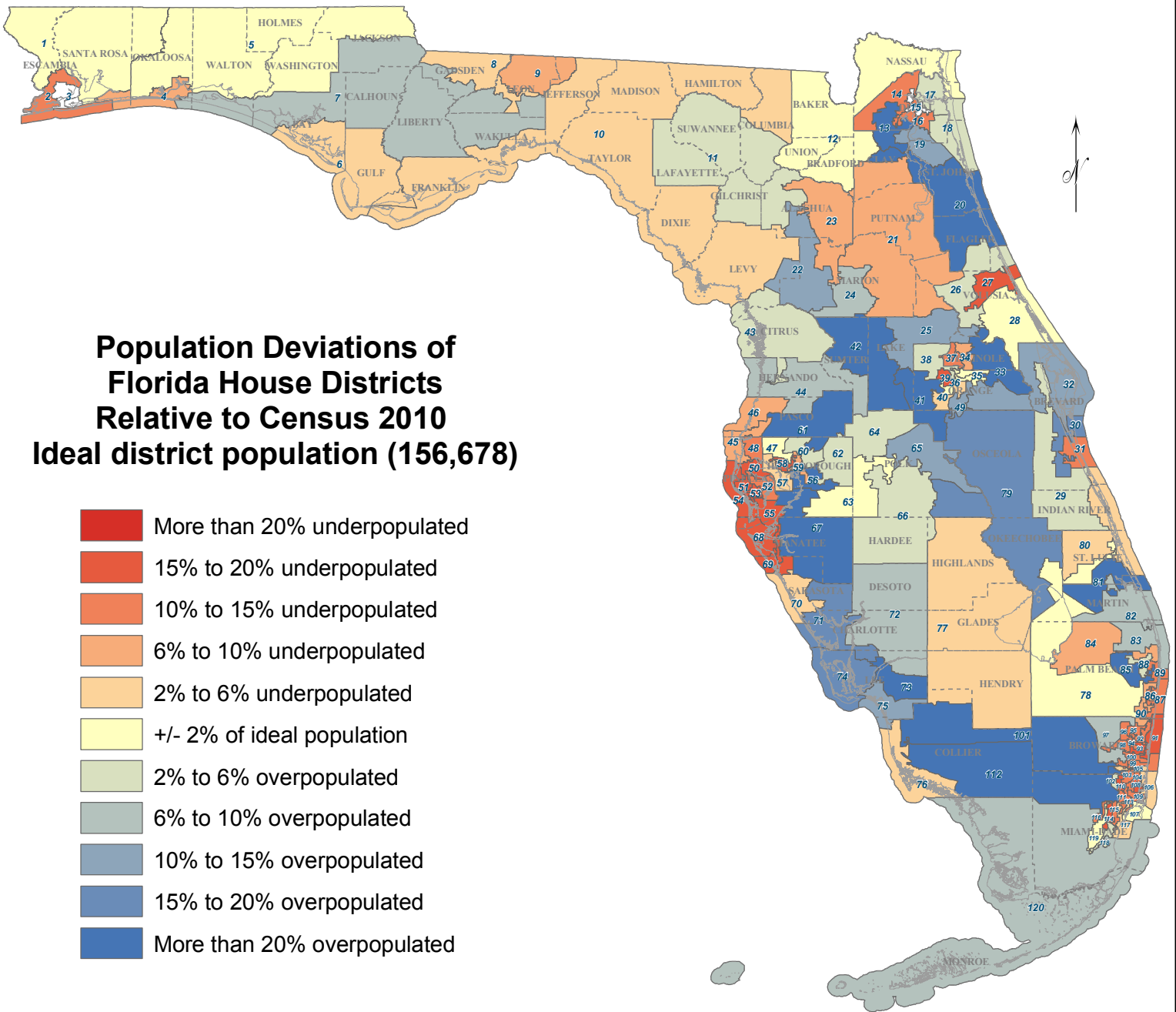
Map produced by:  
**The Florida Senate**  
 Senator Mike Haridopolos, President  
 Suite 409, The Capitol, 404 S. Monroe St.  
 Tallahassee, Florida 32399-1100  
 (850) 487-5229; <http://www.flsenate.gov>



# Florida House of Representatives 2010-12

House Joint Resolution 25-E (House Plan H406H020)

Enacted October 4, 2003



Map produced by:  
**The Florida Senate**  
Senator Mike Haridopolos, President  
Suite 409, The Capitol, 404 S. Monroe St.  
Tallahassee, Florida 32399-1100  
(850) 487-5229; <http://www.flsenate.gov>

